

Development Application



District of North Saanich

Planning & Community Services
1620 Mills Road, North Saanich BC V8L 5S9

Phone: 250-655-5470 Fax: 250-656-0782
www.northsaanich.ca

Part 1

An application is submitted for one or more of the following:

- Rezoning/Bylaw Text Amendment
- OCP Amendment
- Development Permit
- Development Variance Permit

- Board of Variance
- Temporary Use Permit
- _____

Description of Property

Civic Address 11055 Lackspar Lane PID 009-002-952
 Legal Lot 36 Block _____ Section 20 Range 2E Plan VIP 45829

Contacts

Please print clearly.

Applicant

Name <u>David Ferguson (owner)</u>		Company	
Address <u>same as below</u>		City	
Email		Postal Code	
Phone	Cell	Fax	

The undersigned owner/authorized agent of the owner makes an application as specified herein, and declares that the information submitted in support of the application is true and correct in all respects.

Applicant's Signature (required) <u>David Ferguson</u>	Date <u>2024-Sept.-27</u>
---	------------------------------

Owner

If the applicant is NOT the owner, complete "Owner's Authorization" form.

Name <u>David Ferguson</u>		Company <u>N/A</u>	
Address <u>3905 Sheret Place</u>		City <u>Victoria</u>	
Email [REDACTED]		Postal Code <u>V8N 4J8</u>	
Phone [REDACTED]	Cell <u>Same</u>	Fax	

Any personal information provided in this application is collected for the purpose of administering the Local Government Act, and the bylaws of the municipality under the Local Government Act, and under the authority of those enactments. Questions about the collection of the information may be directed to the Freedom of Information Officer.

Office Use Only

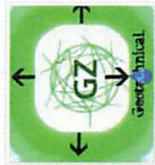
Reviewed By	Date	File No.
Received	Received By	Folio No.
Required Documents	Receipt No.	Fees
Required Plans		\$

Forms of payment accepted:

CASH

CHEQUE

INTERAC



THIS INFORMATION IS PROVIDED FOR GENERAL INFORMATION ONLY. IT IS NOT TO BE USED FOR ANY PURPOSES WITHOUT THE EXPRESS WRITTEN PERMISSION OF THE CAPITAL REGIONAL DISTRICT. THE DISTRICT ASSUMES NO LIABILITY FOR ANY DAMAGE OR LOSS OF PROFITS, BUSINESS, OR REVENUE, OR FOR ANY SPECIAL, INCIDENTAL, OR CONSEQUENTIAL DAMAGES, INCLUDING REASONABLE ATTORNEY'S FEES, ARISING FROM THE USE OF THIS INFORMATION, EVEN IF ADVISED OF THE POSSIBILITY OF SUCH DAMAGE. THE DISTRICT MAKES NO WARRANTY, EXPRESS OR IMPLIED, AS TO THE ACCURACY, COMPLETENESS, OR SUITABILITY OF THIS INFORMATION FOR ANY PARTICULAR PURPOSE.

Geospatial Data
 Prepared by: [Name]
 Date: [Date]

Project Title
 11055 Larkspur Ln
 North Saanich, BC

Scale
 1:500 = 1"=10'

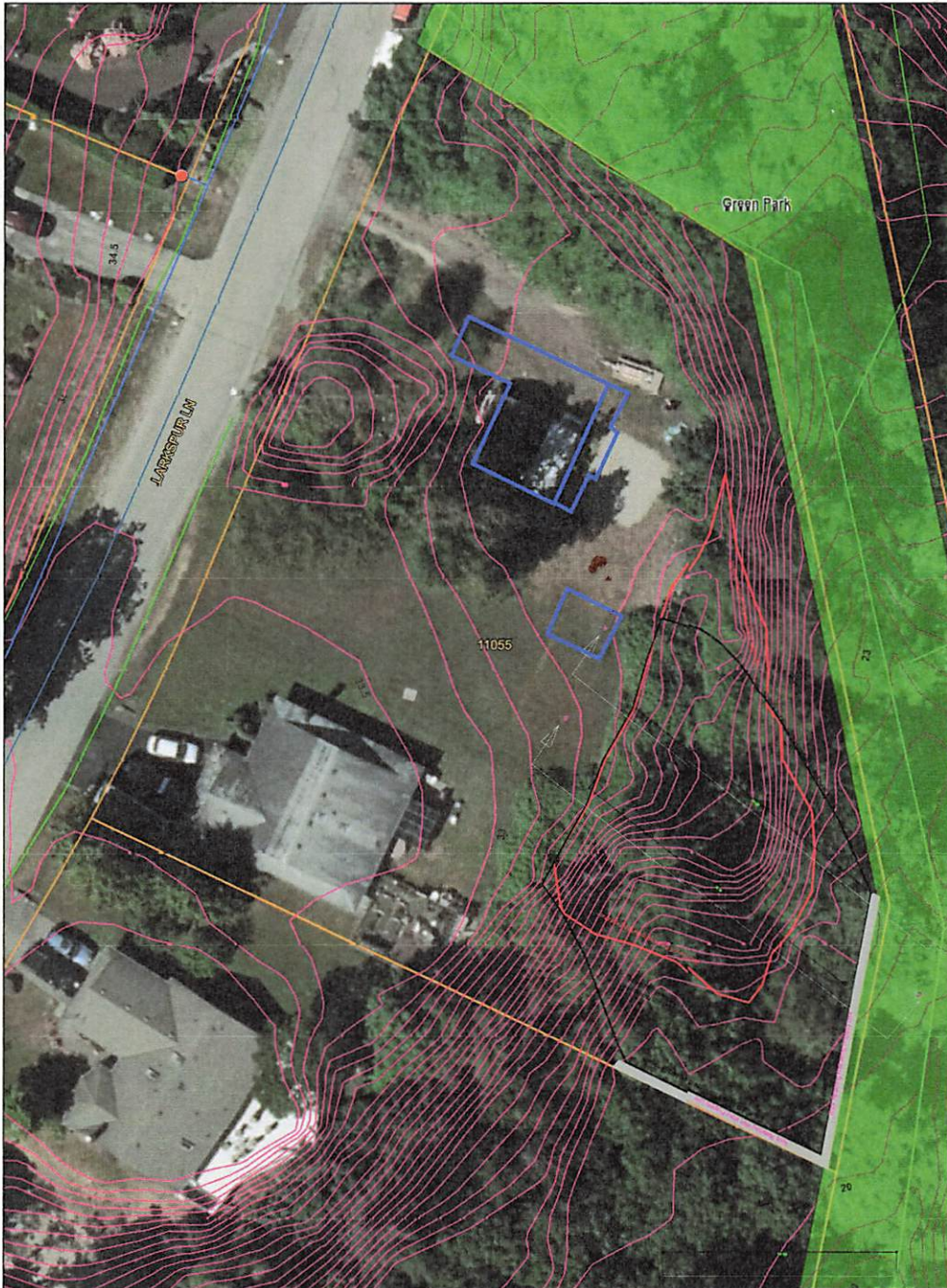
Project Number
 2024-1020

Revision Date
 August 6, 2024

Sheet No.
 D01




North Saanich GIS



8/7/2024, 4:14:09 PM

- Parks
- Fire Hydrant
- Potable Water - Main Line
- Storm Drain - Main Line
- Contours - 0.5m
- ParcelMap BC Parcel Fabric



Capital Regional District
 Esri Community Maps Contributors, WA State Parks GIS, ©
 OpenStreetMap, Microsoft, Esri Canada, Esri, TomTom, Garmin,
 SafeGraph, GeoTechnologies, Inc, METI/NASA, USGS, Bureau of
 Land Management, EPA, NPS, US Census Bureau, USDA.

North Saanich Web Map



123°25'08"W

48°40'54"N

123°25'09"W

48°40'55"N

123°25'10"W

48°40'56"N

11055

123°25'11"W

Layers

